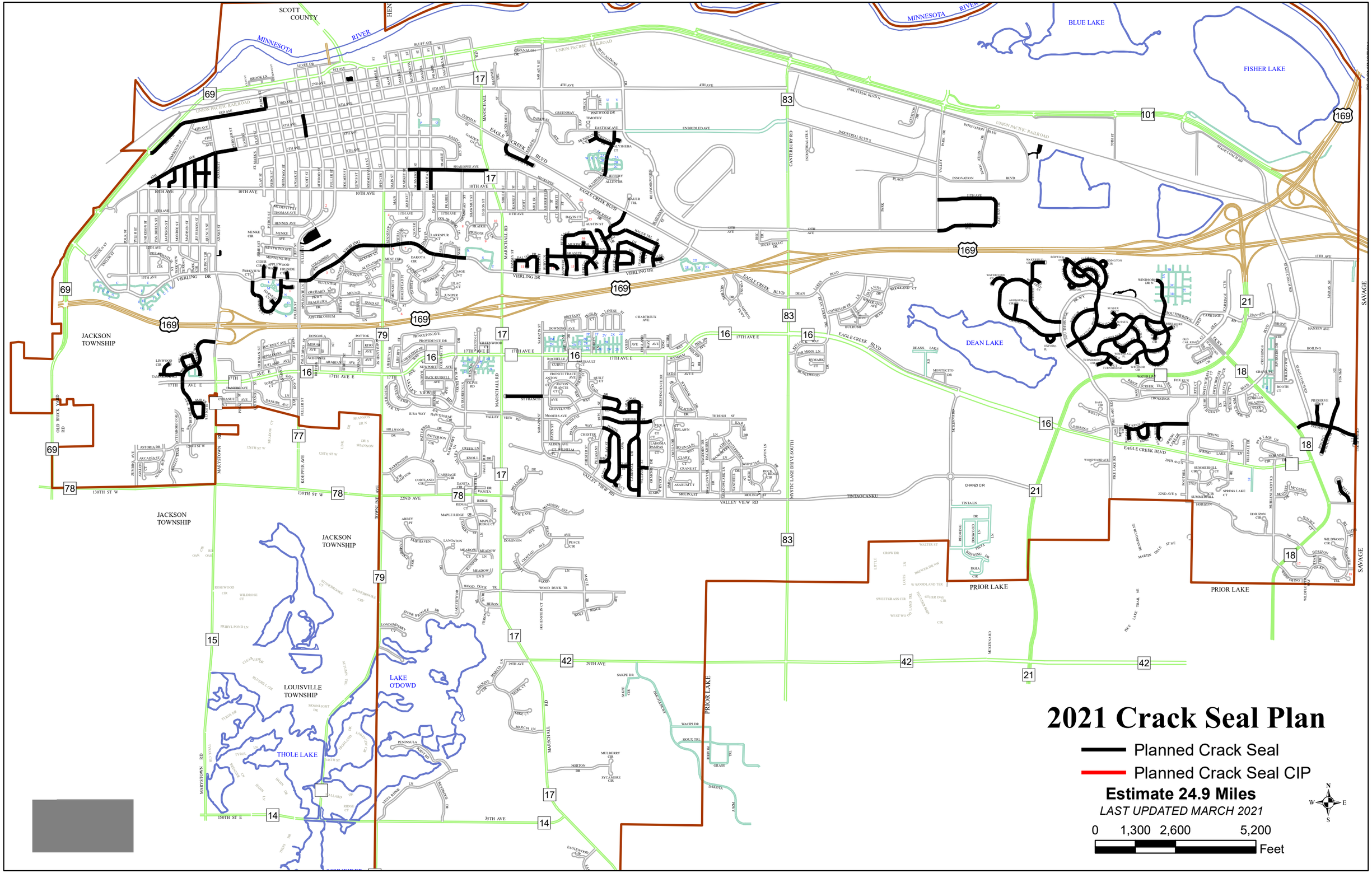

2021 Crack Seal Plan
Planned Crack Seal
Planned Crack Seal CIP
Estimate 24.9 Miles
LAST UPDATED MARCH 2021
0 1,300 2,600 5,200
Feet
SCOTT COUNTY
MINNESOTA RIVER
BLUE LAKE
FISHER LAKE
DEAN LAKE
JACKSON TOWNSHIP
LOUISVILLE TOWNSHIP
LAKE O'DOWD
THOLE LAKE
PRIOR LAKE
SAVAGE
EAGLE CREEK BLVD
VIERLING DR
VALLEY VIEW RD
MARSHALL RD
MARYSTOWN RD
TOWNLINE AVE
MYSTIC LAKE DRIVE SOUTH
CANTERBURY RD
UNION PACIFIC RAILROAD

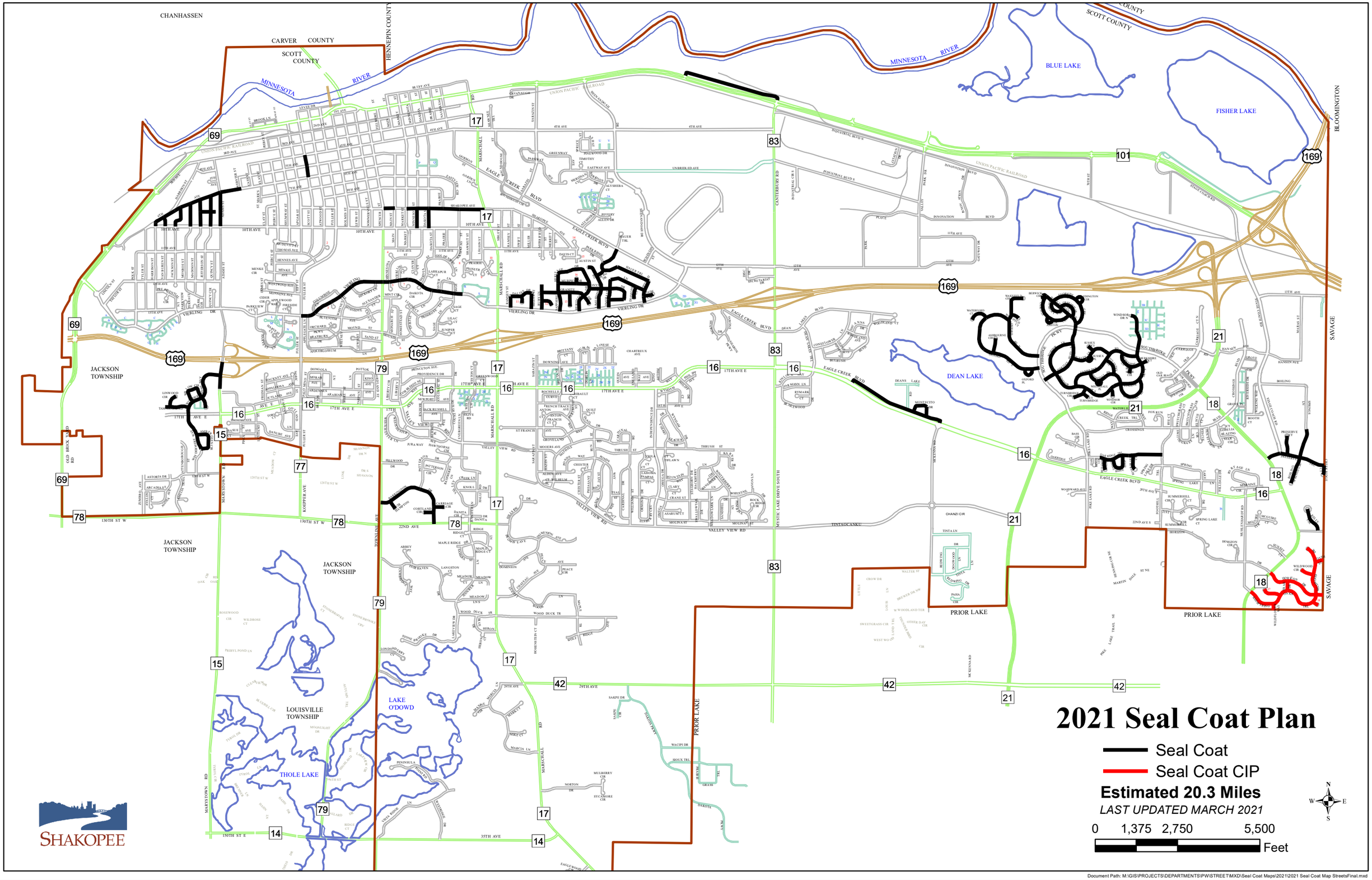

Document Path: M:\GIS\PROJECTS\DEPARTMENTS\PW\STREET\MXD\Seal Coat Maps\2021\2021 Seal Coat Map StreetsFinal.mxd

2021 Paint and Striping Plan

SHAKOPEE
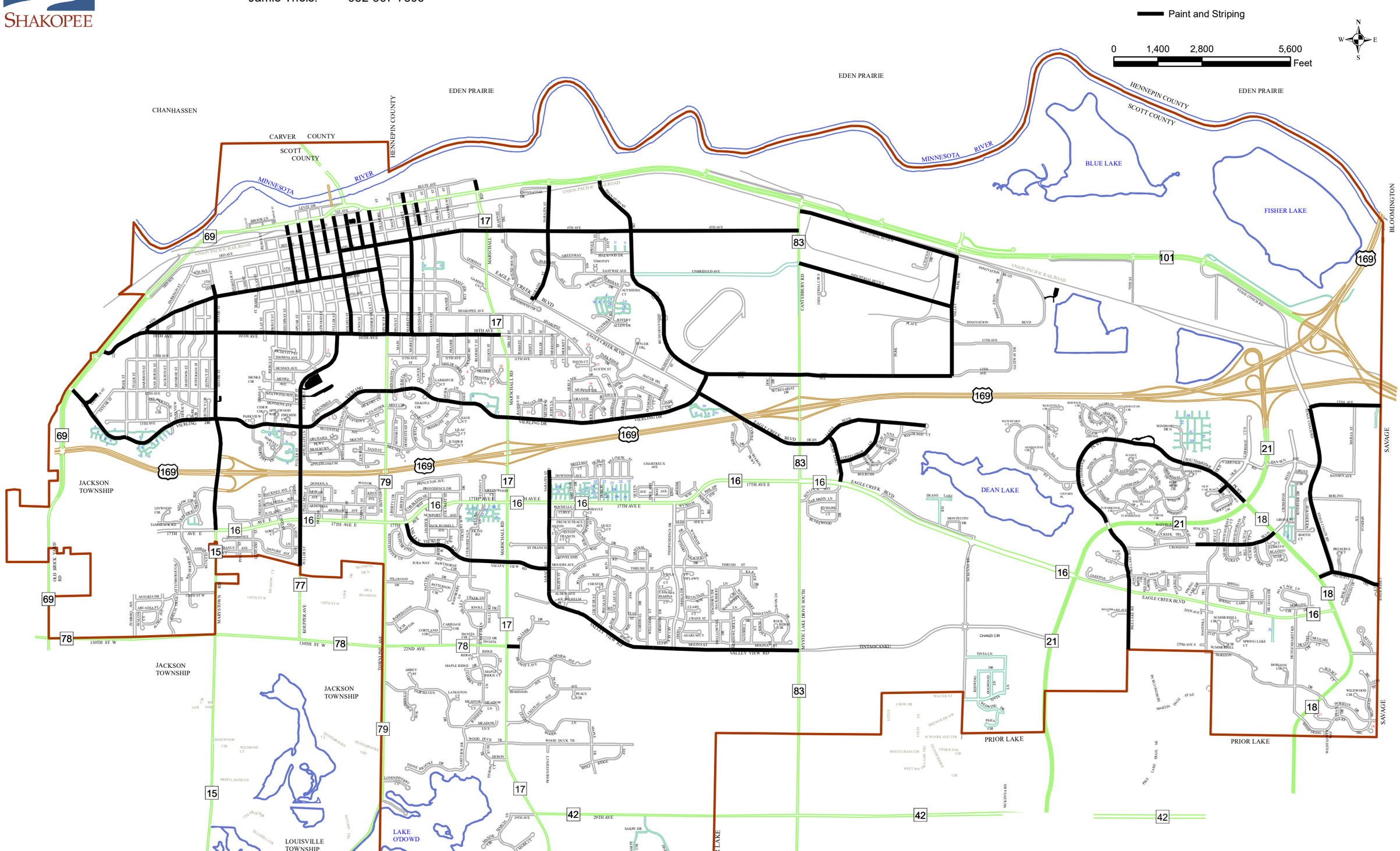
Contacts: Dave Rutt: 612-369-7694
Jamie Theis: 952-367-7306